



Winter Service Plan 2023 - 2024

Corporate Director.

Neighbourhood Services and Infrastructure.

September 2023.

Contents

Introduction	4
Notes.....	4
Table A: Summary of Map Changes Following Consultation	4
Salting, Gritting and Snow Clearing	8
1. Statement of Policies	8
2. Response Time on Receipt of a Weather Warning	8
3. Carriageway and Footway Hierarchy	8
4. Car Park Hierarchy.....	8
5. Salt Bins.....	8
6. List of Appendices.....	9
Appendix 1 – Road Maps.....	10
Appendix 2 – Footway, Footpath and Pedestrian Area Maps	11
Appendix 3 - Car Parks	12
Appendix 4 - Salt and Grit Bins	16

Document Control & Council Approval

Version Number/Date.	v1/September 2023. v1.1/Error correction on Appendix 1 Map 9/September 2023. v1.2/Error correction within document. References to 2022/23 winter have now been removed/October 2023. v1.3/Updated routes/November 2023 v1.4/Error correction on Appendix 1 Map 9/November 2023 v1.5/Route amendments/December 2023
Next Update Due.	September 2024.

Introduction

Notes

1. Following the annual review of the Council's Winter Service Plan this document has been revised.
2. Any changes to route priority are detailed in Table A and any additional salt bins are detailed in Appendix 4.

Table A: Summary of Map Changes Following Consultation

Roads

Area.	Location.	Existing Priority.	New Priority.	Note.
Hoy.	Quoyness Road.	P3.	P2S.	Amended following request by Education. School bus now goes up this road.
Kirkwall.	Muddisdale Road. (section between Glaitness School and Pickaquoy Centre).	P3.	P2.	Amended following review. The P2 has been extended to cover the road in front of the Pickaquoy Centre.
Kirkwall.	Travel Centre (Through car park and Stance 1 only).	N/A	P1.	Following request from Transport this has been upgraded to P1.
Orphir.	Smooagro Road.	P3.	P2.	Amended following review. Given the access issues which occurred last winter this road has been reclassified as a known trouble spot. Therefore, a section has been upgraded to P2 treatment.
Rousay.	Hurtiso Road.	P3.	P2S.	Amended following request by Education. School bus now goes up this road.
Rousay.	Scockness Road.	P3.	P2S.	Amended following request by Education. School bus now goes up this road.
Sanday.	School Road.	P2S.	P1.	Amended following review. This section of road leads to the school so should be a P1 as per the Policy.
Stromness.	Grieveship Brae.	P3.	P2.	Amended following request by Community Council. Given the access issues which occurred last winter these access roads have

				been reclassified as a known trouble spot. Therefore, a section has been upgraded to P2 treatment.
Stromness.	Grieveship West.	P3.	P2.	Amended following request by Community Council. Given the access issues which occurred last winter these access roads have been reclassified as a known trouble spot. Therefore, a section has been upgraded to P2 treatment.
Stromness.	Hillside Park.	P3.	P2.	Amended following request by Community Council. Given the access issues which occurred last winter this road has been reclassified as a known trouble spot. Therefore, it has been upgraded to P2 treatment.
Stronsay.	Hescombe Road.	P2S.	P3.	Amended following request by Education. School bus no longer goes up this road.
Stronsay.	Linksness Road.	P2S.	P1.	Amended following request by Community Council as the gritter is not able to turn at the current location. As the gritter is turning at the end of the road anyway and this will simplify treatment of this road, the section of the Linksness Road at the far end towards Linksness has been upgraded from a P2S to a P1.
Westray.	Noup Road. (Section between B9066 and School car park).	P2.	P1.	Amended following review. This section of road leads to the school so should be a P1 as per the Policy.

Footways

Area.	Location.	Existing Priority.	New Priority.	Note.
Stromness.	North End Road (Swimming pool to National Speed Limit).	N/A.	P2.	Amended following request by Community Council.

Summary of changes in v1.3

Roads

Area.	Location.	Existing Priority.	New Priority.	Note.
Eday.	Southside Road.	P2S.	P2S.	Error correction. This should have been shown on map as P2S. This has now been updated.
Harray.	Corston Road (From A986 to Corrigall Road).	P2S.	P2S.	Error correction. This should have been shown on map as P2S. This has now been updated.
Harray.	Nearhouse Road (Junction only as bus reverses up Nearhouse Road to turn.	P2S.	P2S.	Error correction. This should have been shown on map as P2S. This has now been updated.
Kirkwall.	Mounthoolie Place	P3.	No treatment.	Carriageway treatment not required as this lane is already P1 on footway treatment list.
Kirkwall.	Mounthoolie Lane.	P3.	No treatment.	Carriageway treatment not required as this lane is already P1 on footway treatment list.
Kirkwall.	Muddisdale Car Park.	P2S	P2S.	Error correction. This should have been shown on map as P2S. This has now been updated.
Kirkwall.	Willow Tree Nursery.	P2S.	P2S.	Error correction. This should have been shown on map as P2S. This has now been updated.
Rousay.	Sourin Road.	P2S.	P2S.	Error correction. This should have been shown on map as P2S. This has now been updated.
Sanday.	Langbigging Road.	P2S.	P2S.	Error correction. This should have been shown on map as P2S. This has now been updated.
Sanday.	Measer Road.	P2S.	P2S.	Error correction. This should have been shown on map as P2S. This has now been updated.
Shapinsay.	Sandyhill Road (Westhill Road to end of road).	P2S.	P2S.	Error correction. This should have been shown on map as P2S. This has now been updated.

St.Ola	Inganess Road (From Berstane Loan to property called Inganess).	P2S.	P2S.	Error correction. This should have been shown on map as P2S. This has now been updated.
Westray.	Goltaquoy Road.	P2S.	P2S.	Error correction. This should have been shown on map as P2S. This has now been updated.
Westray.	Grimbust Road.	P2S.	P2S.	Error correction. This should have been shown on map as P2S. This has now been updated.

Footways

Area.	Location.	Existing Priority.	New Priority.	Note.
Kirkwall.	Papdale East Playpark cycleway.	N/A.	P2.	Amended following review.

Summary of changes in v1.4

School car park on Papa Westray was shown on wrong side of road. This has now been amended.

Summary of changes in v1.5

Roads

Area.	Location.	Existing Priority.	New Priority.	Note.
Kirkwall.	Liberator Drive.	P3.	P2.	Amended following review.

Salting, Gritting and Snow Clearing

1. Statement of Policies

The winter service operation should be delivered in accordance with the Council's Winter Service Policy and this document.

2. Response Time on Receipt of a Weather Warning

The target response time is one hour. This is the mobilisation period for commencing winter service operations (that is gathering employees and preparing equipment) following receipt of a weather warning. Once treatment has commenced the target completion time for Carriageway Priority 1's is 2 hours.

3. Carriageway and Footway Hierarchy

The process for establishing carriageway and footway hierarchies is defined in the Winter Service Policy. The hierarchy is updated annually following consultation.

Carriageways and Footways shall be treated in accordance with the priorities shown in Appendix 1 and Appendix 2.

4. Car Park Hierarchy

The list of car parks to be treated is set out in Appendix 3.

When notified, car parks adjacent to cemeteries will be treated prior to any funeral.

5. Salt Bins

Salt bins will be deposited and maintained in locations such as known trouble spots, steep hills, dangerous bends, and densely populated areas not on priority routes, as set out in Appendix 4. Additional bins may be instructed throughout the winter as deemed necessary.

The Council will provide salt bins, for self-help by members of the public only where the following criteria are met: -

1. In general, where the location is not on a Priority 1 or 2 route.
2. The bin shall not obstruct pedestrians.
3. The location shall not obstruct junction sight lines.
4. In general, where the location is not within 200 metres of another salt bin location.
5. The location is within the boundary of the public road.
6. The Council will not provide bins in private roads or car parks or any other public or private property unless a service level agreement is in place.

Bins will only be located where they can be filled from a lorry and shall be replenished on a regular basis during the winter period, as resources permit.

The location of each bin will be recorded in an electronic database, with a unique identity code for each item.

Formal requests should be submitted to the Council's Neighbourhood Services for consideration.

Where the criteria for a bin are met the provision will be dependent on available resources.

6. List of Appendices

Appendix 1 - Road Maps

- Map 1: East Mainland.
- Map 2: West Mainland (including Finstown).
- Map 3: Linked South Isles (including St Margaret's Hope).
- Map 4: South Isles (Graemsay, Hoy and Flotta).
- Map 5: Kirkwall and Hatston.
- Map 6: Stromness.
- Map 7: Inner North Isles (Rousay, Egilsay, Wyre and Shapinsay).
- Map 8: Northeast Outer North Isles (North Ronaldsay, Sanday and Stronsay).
- Map 9: Northwest Outer North Isles (Papa Westray, Westray and Eday).
- Map 10: Quoybanks area 20mph traffic calming gateways.

Appendix 2 - Footway, Footpath and Pedestrian Area Maps

Salting, Gritting and Snow Clearing – Footways, Footpaths and Pedestrian Areas

- Map 11: Kirkwall Footway and Footpath Routes.
- Map 12: Stromness Footway and Footpath Routes.

Appendix 3 - Car Parks.

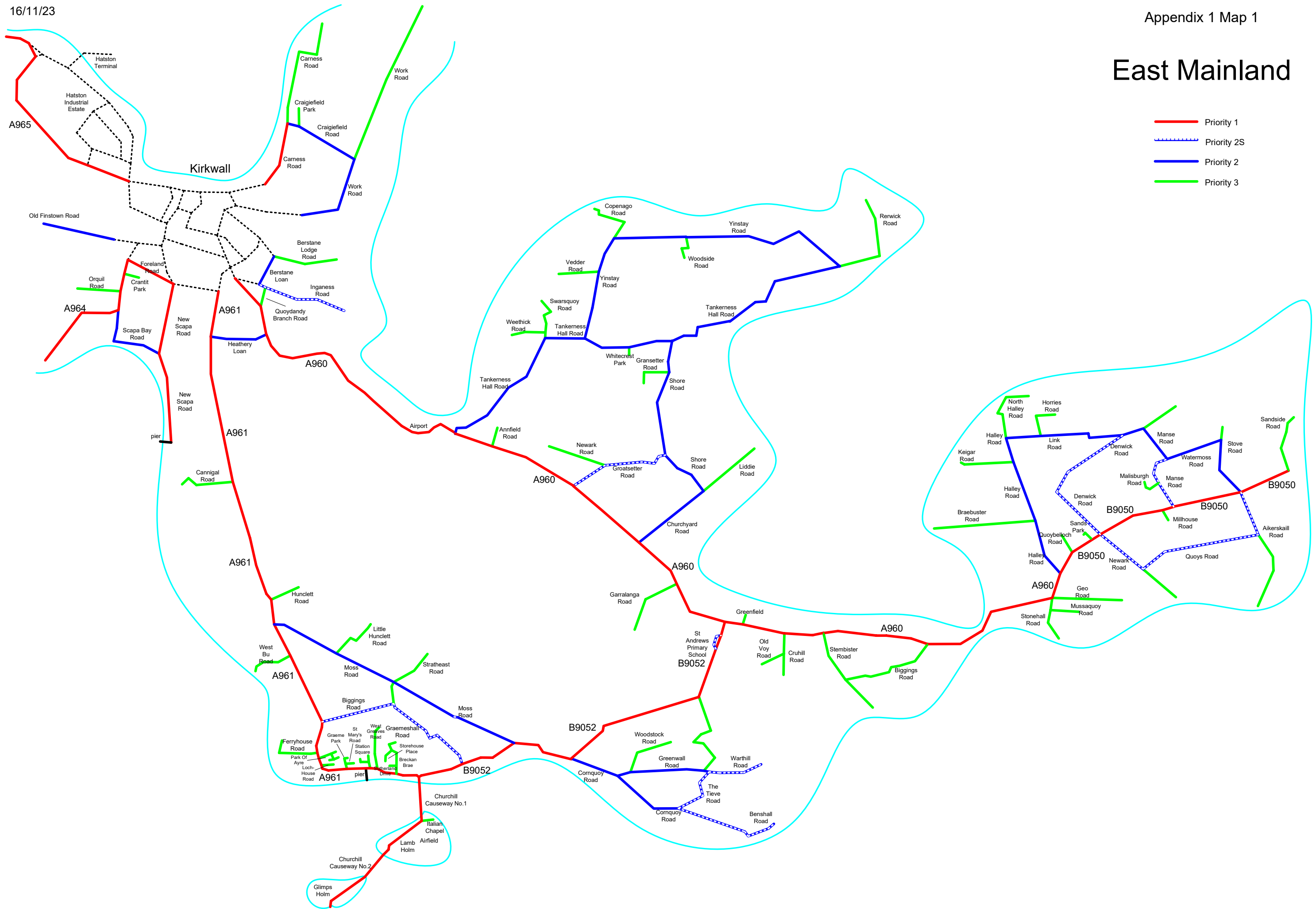
Appendix 4 - Salt and Grit Bins

Appendix 1 – Road Maps

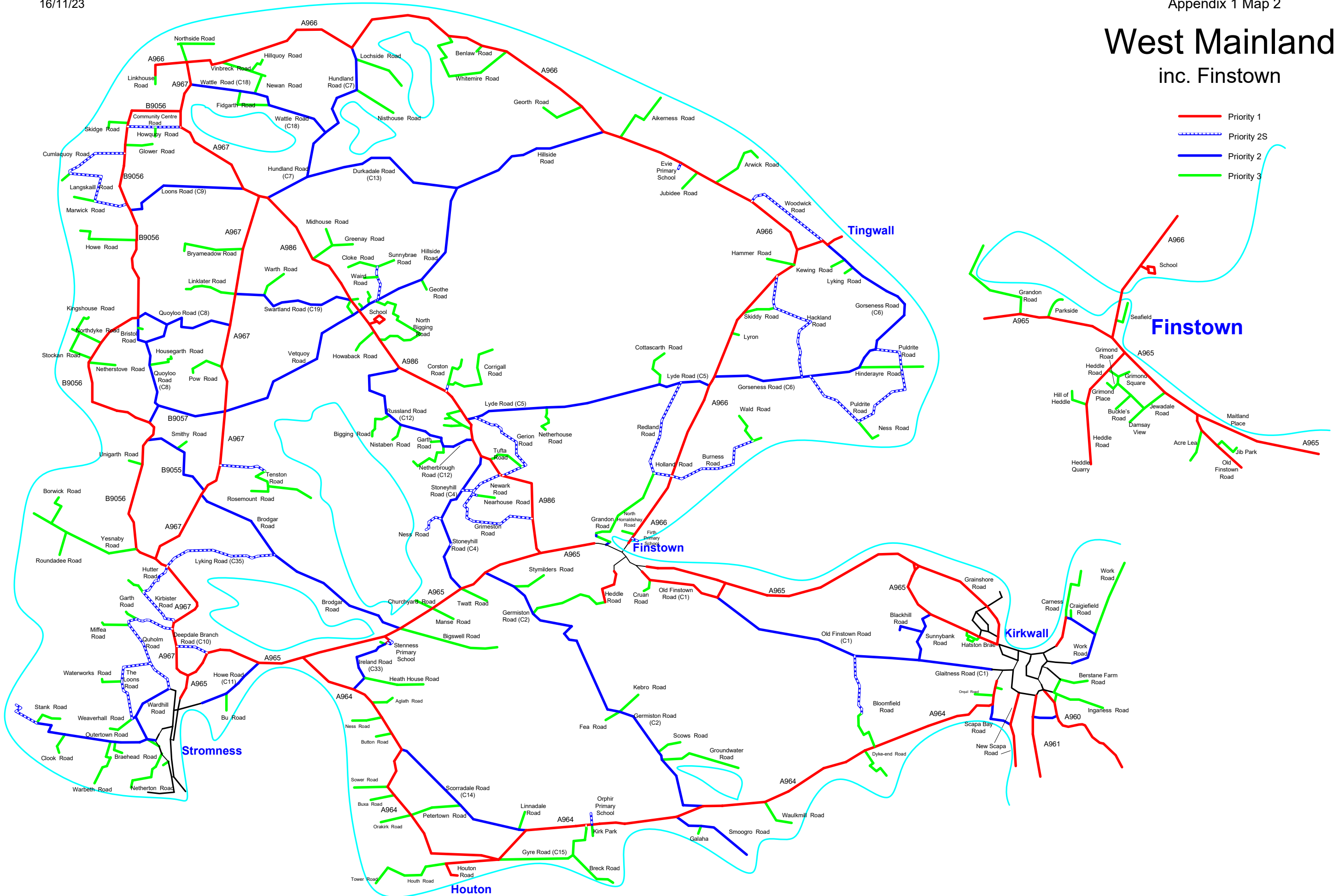
- Map 1: East Mainland.
- Map 2: West Mainland (including Finstown).
- Map 3: Linked South Isles (including St Margaret's Hope).
- Map 4: South Isles (Graemsay, Hoy and Flotta).
- Map 5: Kirkwall and Hatston.
- Map 6: Stromness.
- Map 7: Inner North Isles (Rousay, Egilsay, Wyre and Shapinsay).
- Map 8: Northeast Outer North Isles (North Ronaldsay, Sanday and Stronsay).
- Map 9: Northwest Outer North Isles (Papa Westray, Westray and Eday).
- Map 10: Quoybanks area 20mph traffic calming gateways.

On the Orkney Islands Council website, the individual maps are provided as separate attachments (in PDF format) on the Winter Service Plan web page.

East Mainland



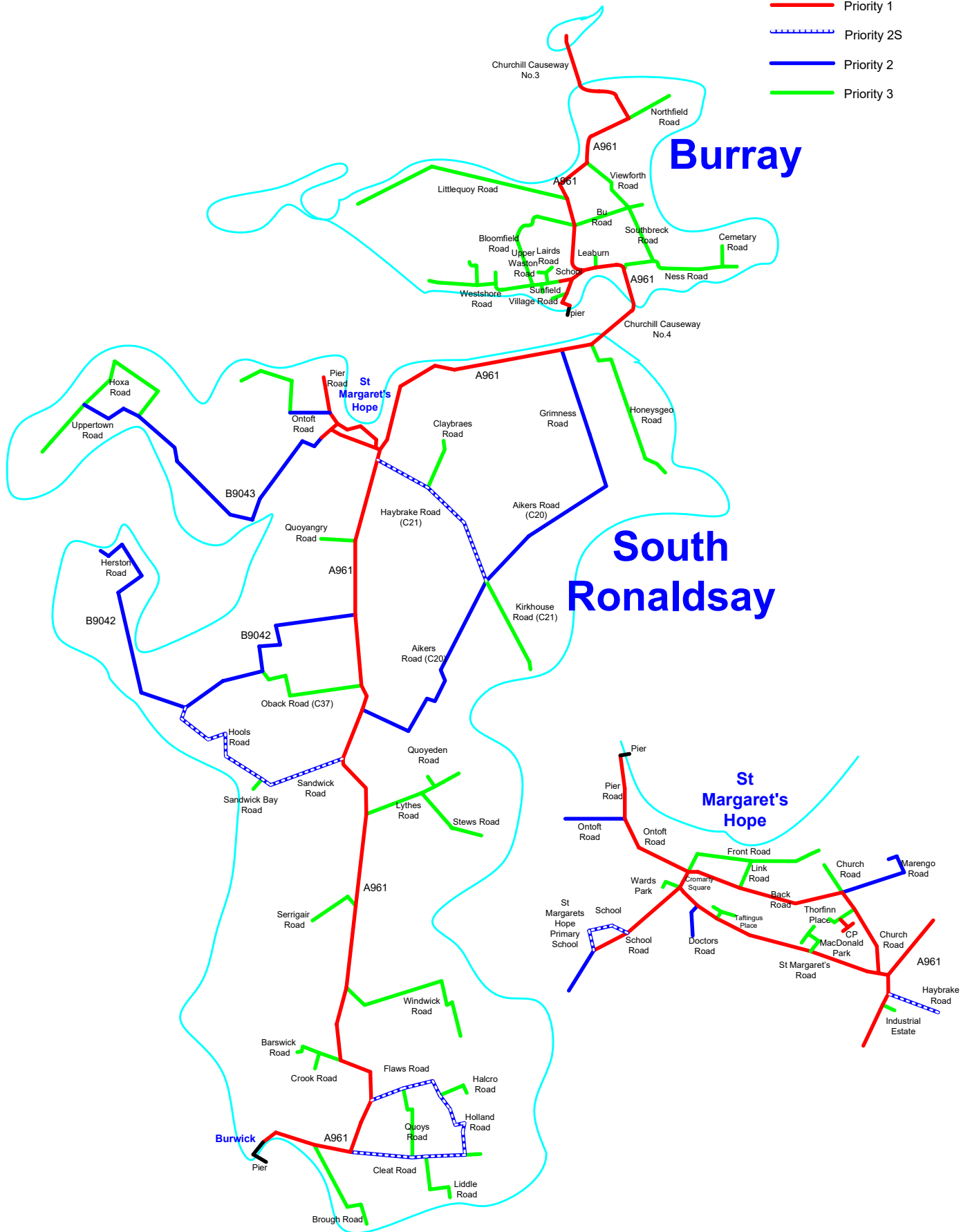
West Mainland inc. Finstown



Linked South Isles

inc. St Margaret's Hope

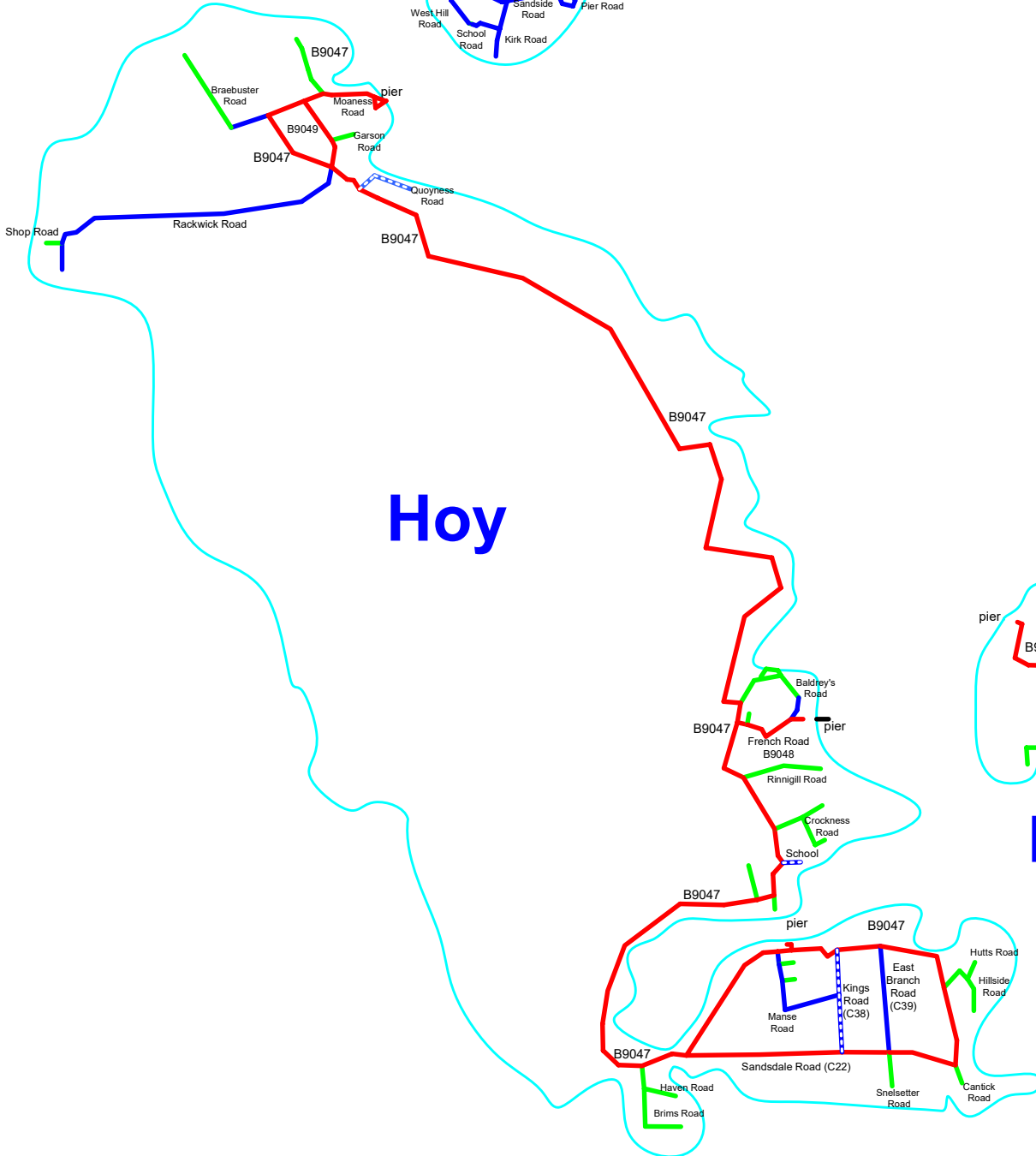
- Priority 1
- Priority 2S
- Priority 2
- Priority 3



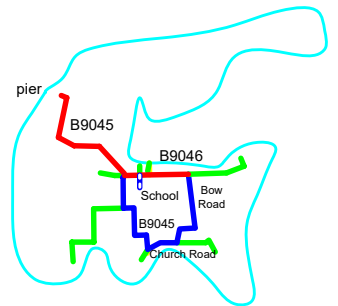
Graemsay



Hoy



Flotta

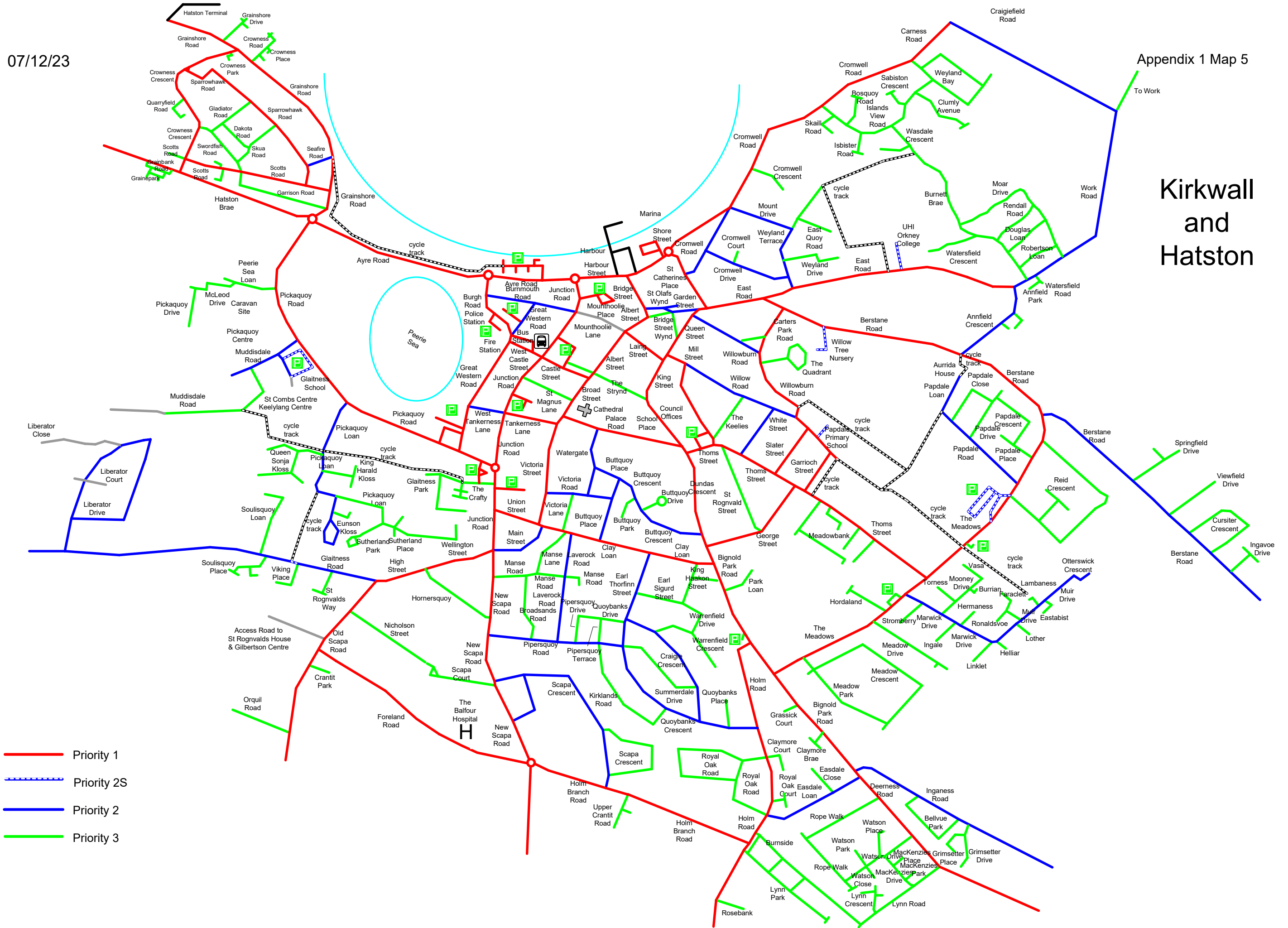


- Priority 1
- Priority 2S
- Priority 2
- Priority 3

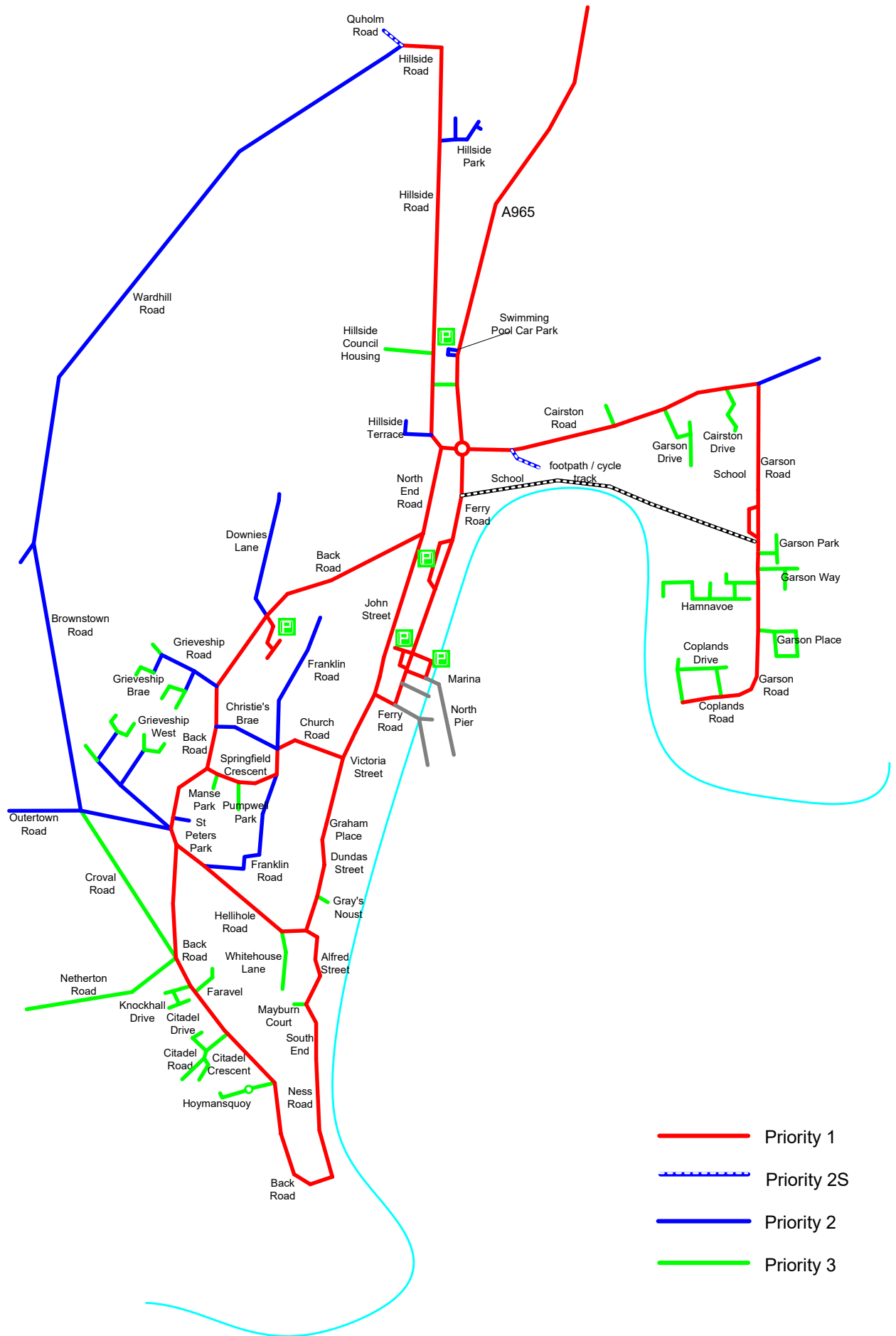
07/12/23

Appendix 1 Map 5

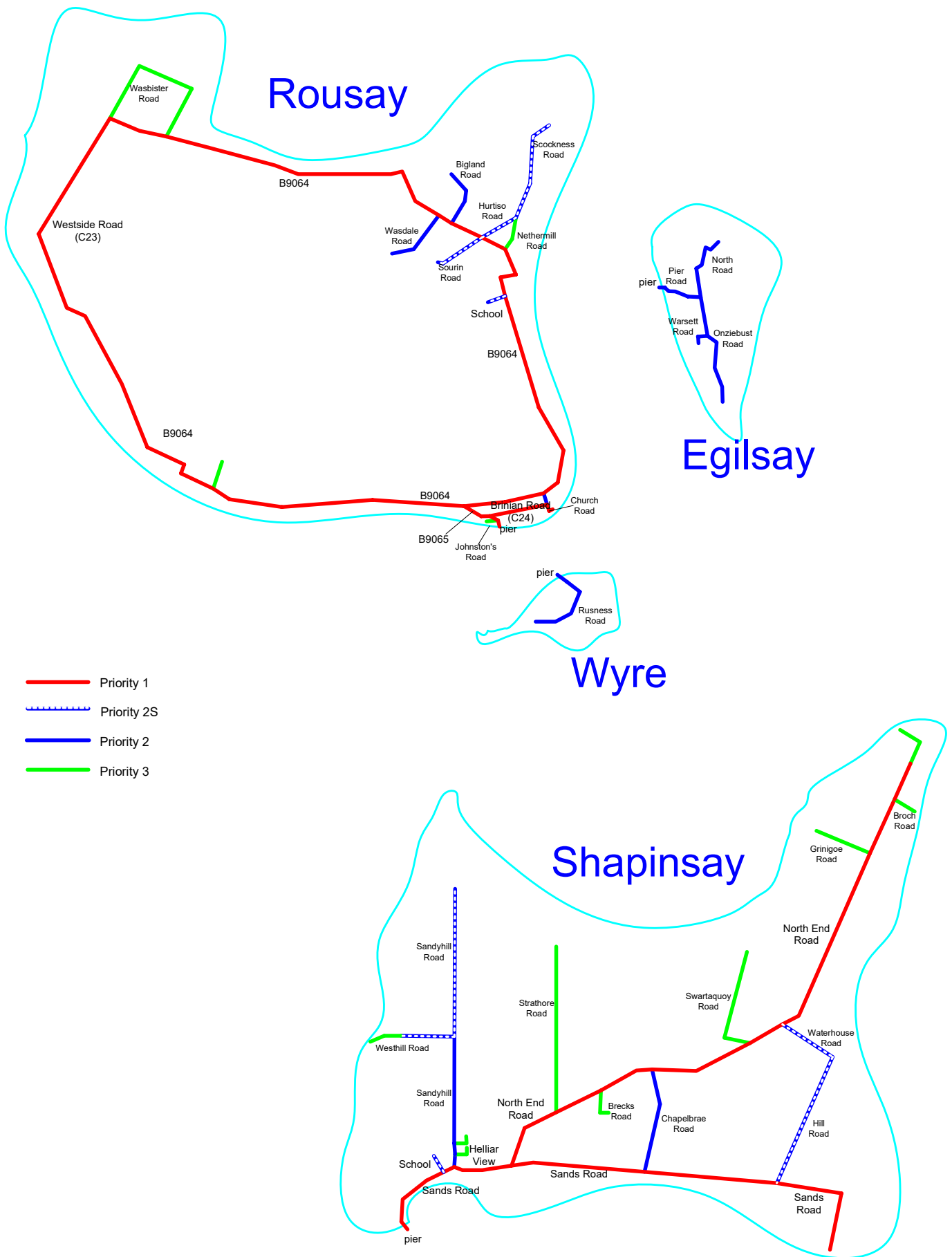
Kirkwall and Hatston



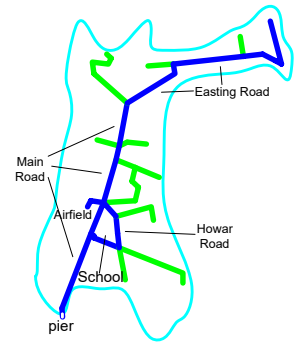
- Priority 1
- - - Priority 2S
- Priority 2
- Priority 3



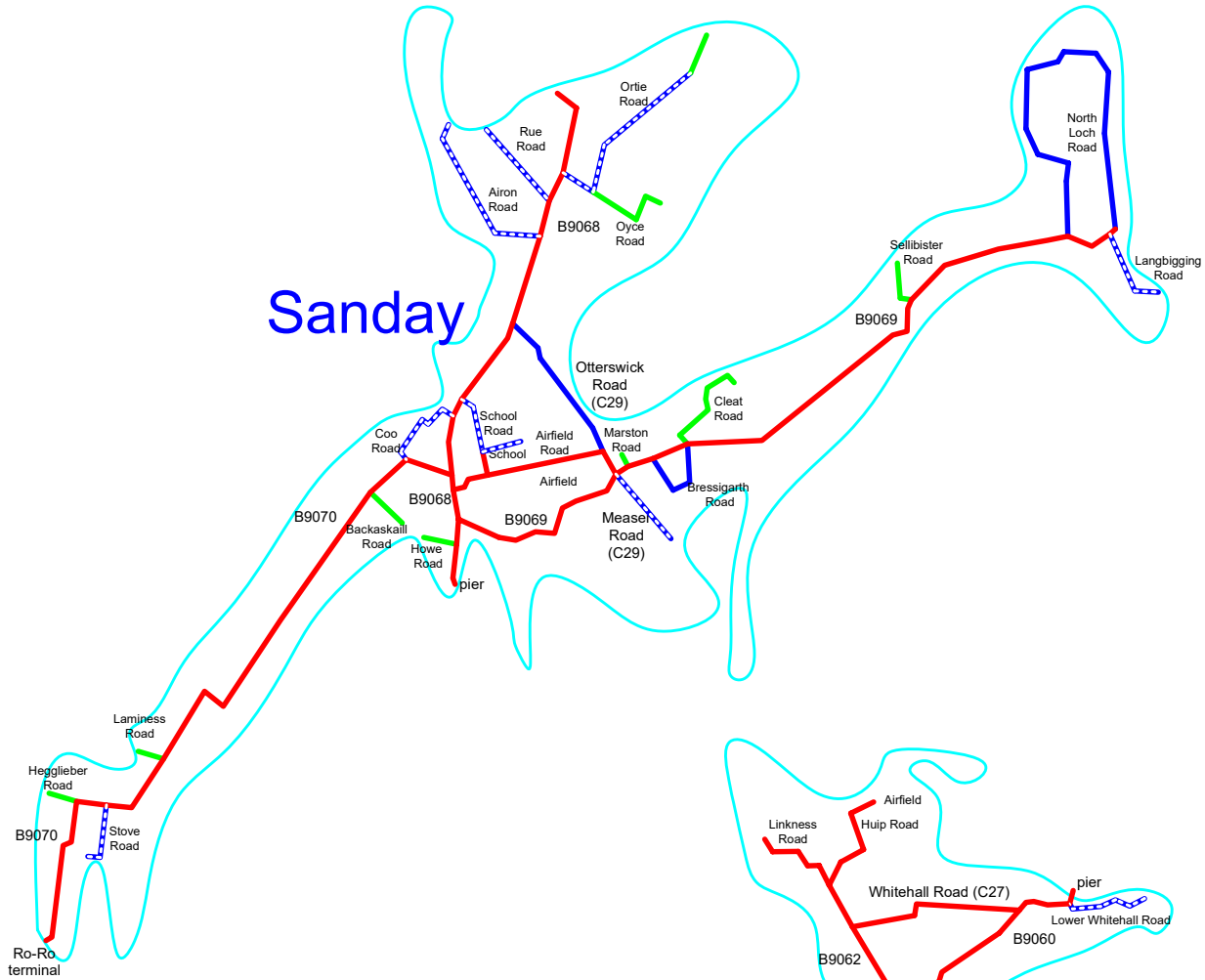
-  Priority 1
-  Priority 2S
-  Priority 2
-  Priority 3



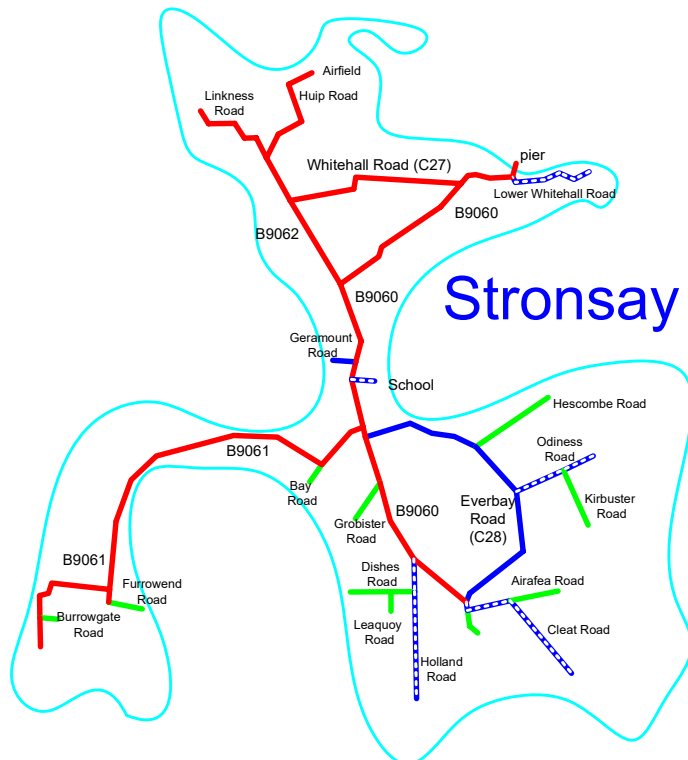
North Ronaldsay



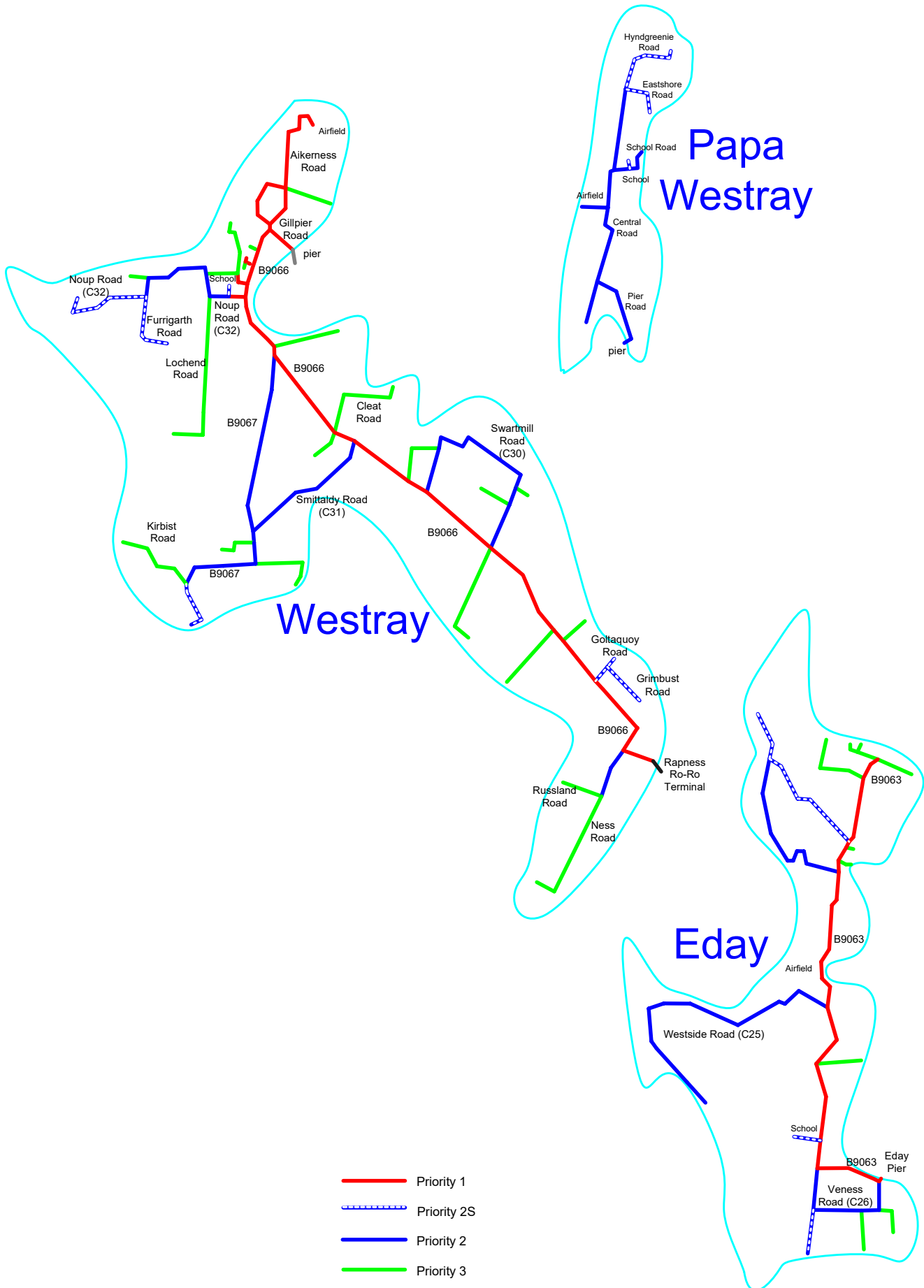
Sanday



Stronsay



- Priority 1
- Priority 2S
- Priority 2
- Priority 3

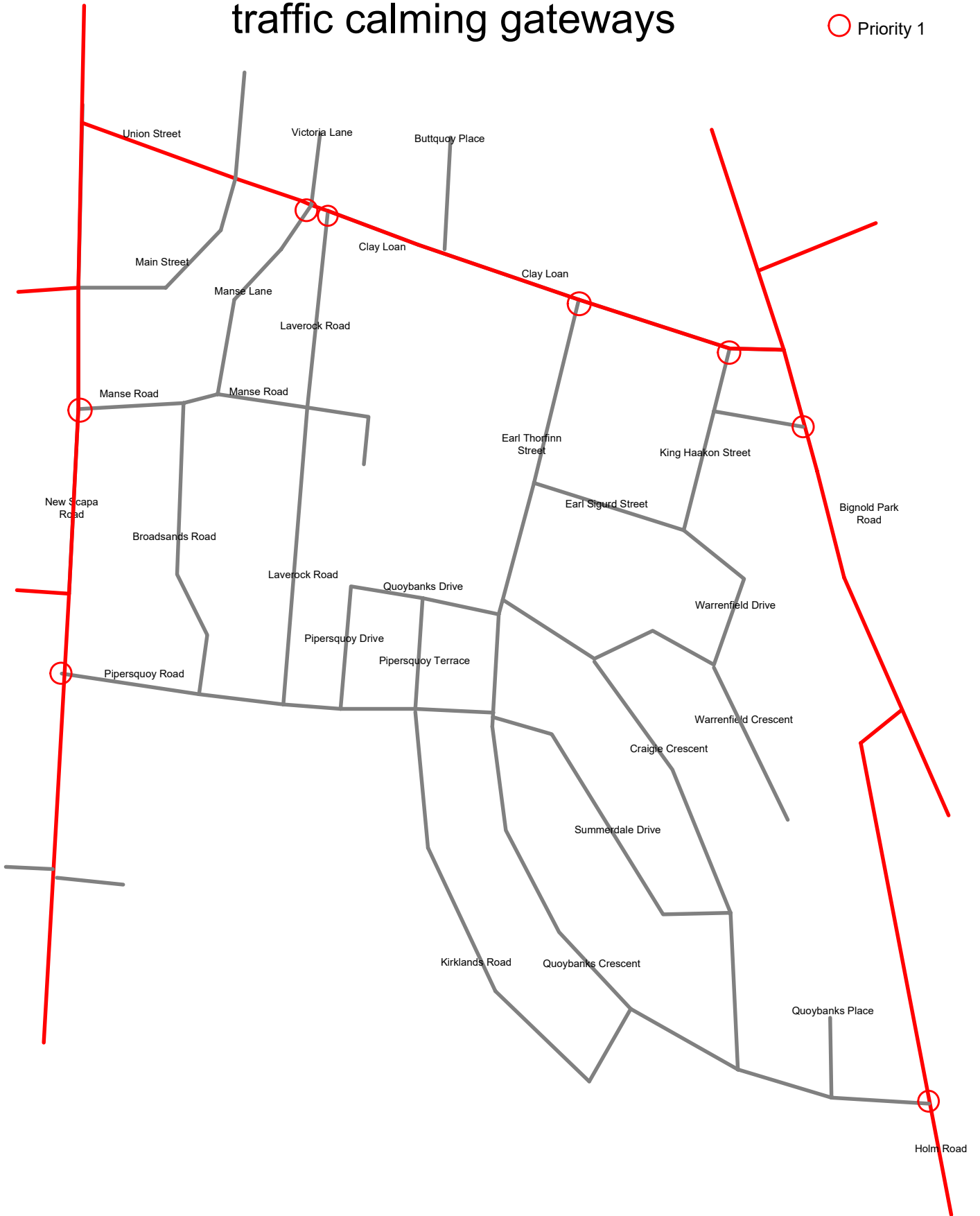


20/09/23

Quoybanks area 20mph traffic calming gateways

Appendix 1 Map10

○ Priority 1



Appendix 2 – Footway, Footpath and Pedestrian Area Maps

Salting, Gritting and Snow Clearing – Footways, Footpaths and Pedestrian Areas.

Priority 1, 2 and 3 routes will be cleared in frost or snow conditions.

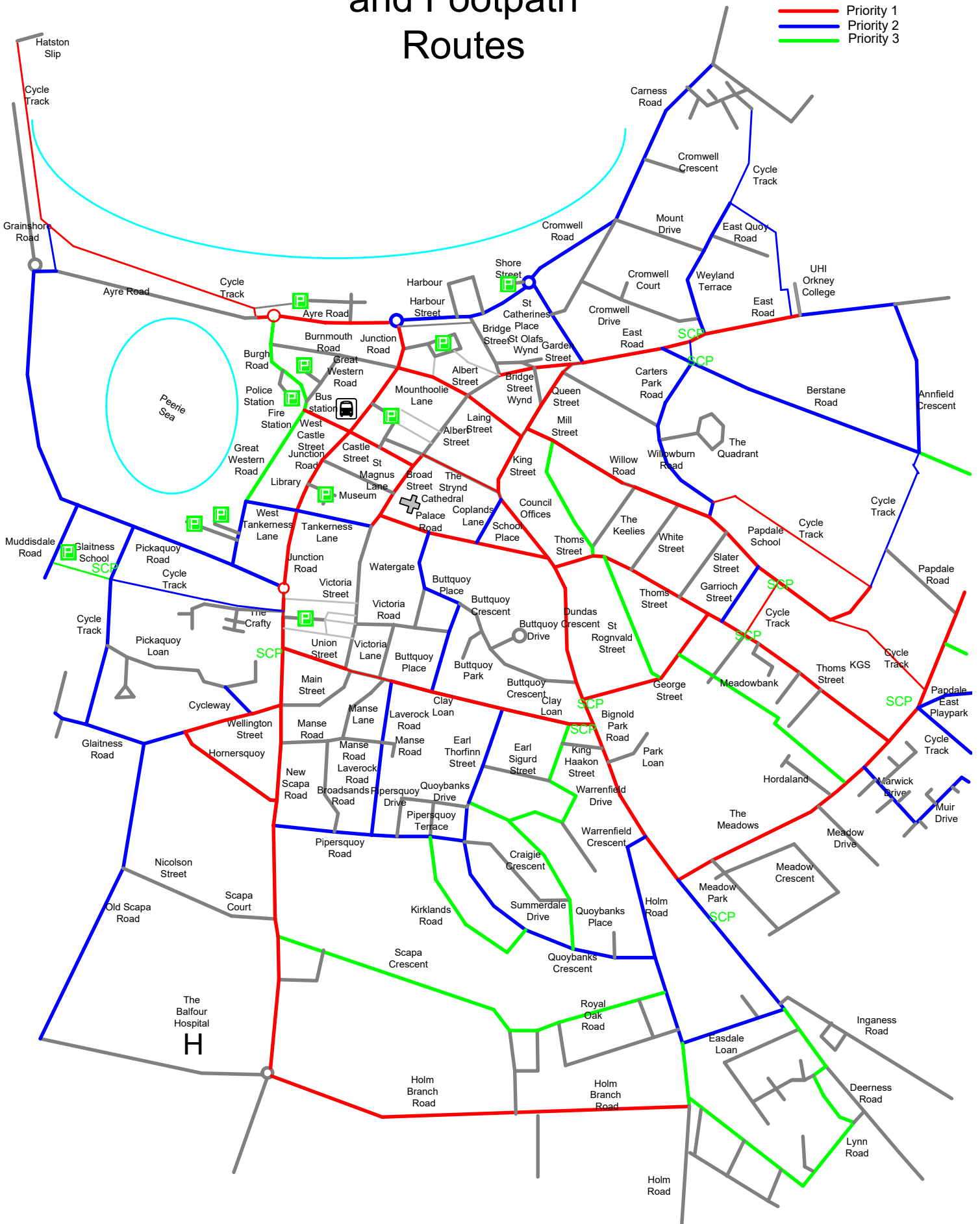
Only one side of the road/street should be cleared/treated as per the priority indicated.

- Kirkwall Footway and Footpath Routes (Map 11).
- Stromness Footway and Footpath Routes (Map 12).

On the Orkney Islands Council website, the individual maps are provided as separate attachments (in PDF format) on the Winter Service Plan web page.

Kirkwall Footway and Footpath Routes

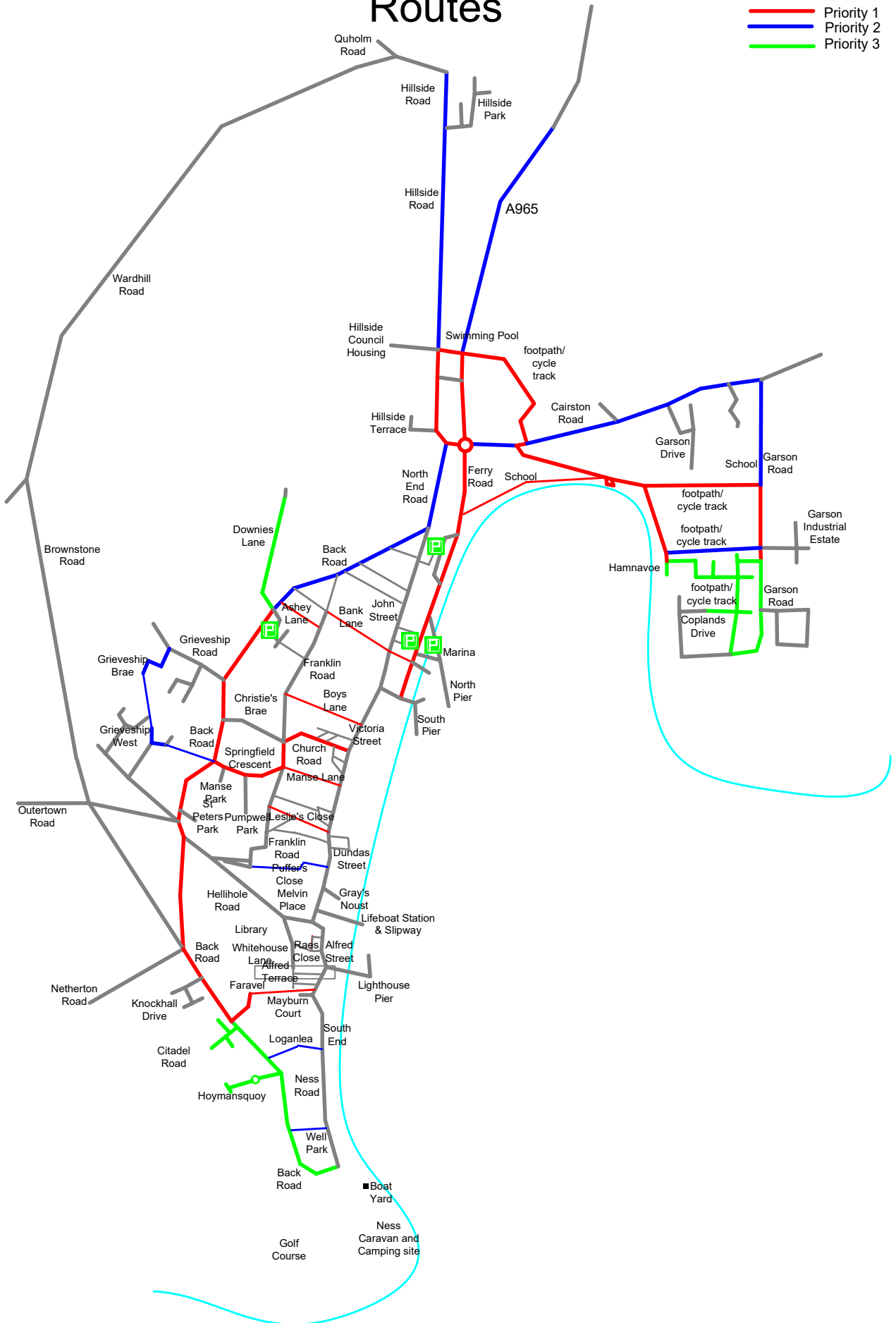
- Priority 1
- Priority 2
- Priority 3



Stromness Footway and Footpath Routes

20/09/23

Appendix 2 Map 12



Appendix 3 - Car Parks

Public Car Parks

Kirkwall Pay and Display	Priority
Castle Street.	1.
St Magnus Lane.	1.
Gunn's Close.	1.
Albert Street.	1.
Burgh Road.	1.
Great Western Road (North).	1.
Kirkwall Short Stay	Priority
6/8 Broad Street.	1.
St Olaf Wynd.	1.
Kirkwall Long Stay	Priority
Ayre Houses (Burgh Road).	3.
Ayre Road (Waterfront West).	1.
Clay Loan near Manse Lane.	3.
Council Offices.	1.
Cromwell Road.	3.
East Church.	1.
Great Western Road (South).	1.
Holm Road/Bignold Park Road.	3.
King Street (IT Building)	1.
King Street OIC/OHB.	1.
Muddisdale Road (Glaitness School).	2S.
Shore Street (Waterfront East).	1.
St Catherine's Place.	3.
The Crafty.	1.
The Meadows North (Vasa).	3.
The Meadows South (Hordaland).	3.
Stromness Pay and Display	Priority
Ferry Inn	1.
Ferry Terminal.	1.

Stromness Long Stay	Priority
Ferry Road West	1.
Ferry Road East	1.
Ferry Road North	1.
Old Academy.	1.
Swimming Pool.	2.
Stromness Academy.	1.
Finstown	Priority
A965 at Cemetery.	2.
Dounby.	Priority
Swartland Junction.	2.
Community School access & car park.	1.
South Ronaldsay	Priority
School Access Road, St Margaret's Hope.	1.
Church Road (at Thorfinn Place).	1.
Burray	Priority
Car Park adjacent to Community Hall.	1.
East Mainland	Priority
St Andrew's School Access.	1.
Deerness Community Centre.	3.
West Mainland	Priority
Harray Road Junction.	1.
Harray Hall Community Centre.	3.

Education Car Parks

Any car parks already noted in Public Car Park list are not shown.

Location.	Priority.
Kirkwall Grammar School.	2S.
Papdale Primary School.	2S.
Stromness Primary School.	2S.
Firth Primary School.	2S.
Orkney College.	2S.
St Andrews Primary School.	2S.
Evie Primary School (Community School).	2S.
St Margaret's Hope Primary School (Community School).	2S.
Orphir Primary School (Community School).	2S.
Stenness Primary School (Community School).	2S.
Sanday (Community School).	2S.
Stronsay Junior High School (Community School).	2S.
Westray Junior High School (Community School).	2S.
North Walls Junior High School (Community School).	2S.
Shapinsay Primary School (Community School).	2S.
Rousay Primary School (Community School).	2S.
Eday Primary School (Community School).	2S.
Papa Westray Primary School (Community School).	2S.
Flotta Primary School (Community School).	2S.
Burray Primary School.	2S.
North Ronaldsay Primary School (Community School).	2S.
Willow Tree Nursery, Kirkwall	2S.

Care Facility Car Parks

Location.	Priority.
Eunson Kloss, Kirkwall.	2.
Hamnavoe House, Stromness.	1.
St Rognvald's House, Kirkwall.	1.
Aurrida Hostel, Papdale Loan, Kirkwall.	2.
Smiddybrae, Dounby.	1.
Kalisgarth, Westray.	1.
Braeburn Court, St Margaret's Hope.	1.
Rae's Close, Stromness.	1.
St Colm's Day Centre, Kirkwall.	2.
Gilbertson Day Centre, Kirkwall.	1.
Marengo Centre, St Margaret's Hope.	2.

Appendix 4 - Salt and Grit Bins

Location of Grit Bins - Mainland

Birsay

- Cloke Road (On brae below Roslin Cottage).
- Fidgarth Road (Eastern junction with Wattle Road).
- Fidgarth Road (Just West of Newhouse).
- Hillquoy Road (Against dyke opposite The Bungalow).
- Howe Road (Corner east of East Howe).
- Howe Road (At bend east of Gerraquoy).
- Howquoy Road (at bend north of Ocean View).
- Midhouse Road (Halfway up brae).
- Ravie Hill Road (Suilven).
- Ravie Hill Road (Opposite Wranglehall).
- Sunnybrae Road (Midbigging).

Burray

- Bloomfield Road (Junction with A961).
- Bloomfield Road (Junction with West Shore Road).
- Leaburn (Far right corner of car park).
- Ness Road (Junction with A961).
- Sunfield (Junction with West Shore Road).
- Upper Waston Road (Next to sub-station).
- Village Road (Grass adjacent to Tigh Beag).
- West Shore Road (Junction with Hillfield Road).

Deerness

- Geo Road (Delday).
- Geo Road (Bottom of brae at shore).
- Horries Road (Opposite Horries).
- Sands Park (Build out between Numbers 4 and 5).
- Sands Park (Build out outside Valhalla).
- Stove Road (Newhall).

Dounby

- A966 (In grass in front of Number 9 Market Green).
- Back Road (Post Office).
- Back Road (Recycling Centre).
- Market Green (In grass opposite number 3).
- Quilco (In grass opposite Number 16).
- Quilco (Opposite No.24)
- Quilco (Parking spaces at back of Number 12).

Evie

- Arwick Road (Mount).
- Broch of Gurness road (Junction with A966).

- Evie Housing Scheme (Next to bus stop).
- Jubidee Road (Just above crossroads).

Firth

- Acrelea Road (Community Centre).
- A965 (Clairwood House).
- A965 (Finstown Post Office).
- A965 (Opposite Baikies).
- Acrelea Road (At end of road).
- Cruan Road (Junction with Old Finstown Road).
- Cruan Road (Opposite Brekka).
- Damsay View (Opposite number 3).
- Grandon Road (Asgard).
- Grimond Place (Number 5).
- Grimond Road (Opposite number 6).
- Grimond Square (On footpath next to Number 5).
- Grimond Square (number 9).
- Heddle Road (Brae Neuk).
- Heddle Road (Breckan).
- Heddle Road (Corner above Lismhor).
- Heddle Road (Just up brae from Quarry).
- Heddle Road (Passing place opposite Skebost).
- Heddle Road (Stenaday).
- Hill of Heddle (Opposite number 1).
- Jewadale Drive (Opposite junction with Buckles Road).
- Jewadale Drive (Opposite Number 20).
- Jib Park (At build out outside Number 10).
- Jib Park (Service strip at Number 1).
- Parkside (Bottom of car park).
- Parkside (Parkhead Gardens).
- North Horraldsay Road (Junction with A966).
- Seafield (End of road).
- Wald Road (South Wald).

Harray

- Ballarat Road (On bend at Kenisla).
- Bimbister Road (At junction with A986 at Glenerne).
- Church Road (At layby outside Old Kirk).
- Church Road (Junction with A986).
- Community Centre.
- Corston Road (At junction with A986).
- Grimeston Road (On bend at Nistaben).
- Nearhouse Road (At junction with Grimeston Road).
- Newark Road (At junction with Grimeston Road).
- Northbigging Road (Brettavale).
- Northbigging Road (Mirbister).
- Northbigging Road (Nether Gueth).

Holm

- Stratheast Road (At 40mph speed limit signs).

Kirkwall

- Annfield Crescent (Sub Station).
- Annfield Park (Number 4).
- Bellevue Park (Sub Station).
- Berstane Road (Opposite Linklater Drive).
- Boray Drive (Opposite No.9).
- Bosquoy Road (Number 1).
- Bridge Street Wynd (Queen Street junction).
- Burnett Brae (Opposite Number 1).
- Burnside (Build out opposite number 19).
- Burrian (Junction with Mooney Drive).
- Busant Drive (Build out adjacent to number.2).
- Buttquoy Drive (Centre of circle).
- Buttquoy Park (Car park).
- Clay Loan (Opposite Buttquoy Place).
- Clay Loan (Opposite Earl Thorfinn Street).
- Claymore Brae (Number 11).
- Claymore Court (Royal Oak House).
- Clumly Avenue (Number 6).
- Council Offices (In grass at top of main car park).
- Council Offices (King Street Car Park).
- Craigie Crescent (steps up to Quoybanks Place).
- Craigie Crescent (Garages behind number 14).
- Craigie Crescent (Garages behind number 23).
- Crantit Park (Junction with A964).
- Cromwell Road (St Catherine's Place junction).
- Crowness Park (Fence on right hand side).
- Crowness Place (Junction with Crowness Road).
- Cursiter Crescent (Number 1).
- Douglas Loan (Junction with Moar Drive).
- Easdale Close (Opposite number 3).
- East Road (Orkney College layby).
- East Road (Berstane Road sub-station).
- Eastabist (Junction with Muir Drive).
- Enzie Road (At car park).
- Eunson Kloss (Number 1).
- Eunson Kloss (Number 41).
- Faraclett (End of garages).
- Flett Road (At junction with Bignold Park Road).
- Garrioch Street (Junction with Thoms Street).
- Glaitness Park (Number 20).
- Glaitness Park (Opposite number 1).
- Glaitness Park (Opposite Phoenix Terrace).
- Grainbank (Opposite Glenora).

- Grainepark (Number 21a)
- Grainepark (Shalimar).
- Grassick Court (On footway in front of Desswood).
- Great Western Road (Fire Station).
- Grimsetter Place (Grimsetter Drive junction).
- Grimsetter Place (On service strip outside Number 11).
- Grimsetter Place (At turning head at end of road).
- Helliar (Garages).
- Hermaness (Junction with Muir Drive).
- Hordaland (Corner at Number 8).
- Hordaland (Number 22).
- Hordaland (Number 27).
- Hornersquoy (Opposite bus stop).
- Ingale (Garages).
- Inganess Place (Junction with Inganess Road).
- Inganess Road (Balay Cottage).
- Ingavoe Drive (Number 12).
- Isbister Road (Number 7).
- Islands View Road (Number 7).
- Jubilee Court (Build out at number 10).
- King Haakon Street (Opposite No.1 on corner).
- King Harald Kloss (Number 20).
- King Harald Kloss (Corner at number 17).
- King Street (Car Park at No.9).
- Kirklands Road (Junction with Pipersquoy Road).
- Kirklands Road (Against wall at Number 46).
- Lambaness (Courtyard at number 25).
- Lambaness (Garages).
- Lambaness (Number 20).
- Laverock Road (Junction with Clay Loan east).
- Laverock Road (Junction with Clay Loan west).
- Liberator Drive (5no.)
- Linklet (Garages).
- Lothar (Number 2).
- Lynn Crescent (Lynn Road Junction).
- Lynn Crescent (Number 33).
- Lynn Park (Build out opposite number 19).
- Mackenzies Drive (Build out at number 1).
- Mackenzies Drive (Build out at number 14).
- Manse Road (Corner opposite number 1).
- McLeod Drive (Traffic calming build out).
- Meadow Crescent (Footpath in front of No.5).
- Meadow Drive (Footpath next to No.4).
- Meadow Drive (Footpath next to No.18).
- Meadow Park (On corner at No.20).
- Meadowbank (car park outside number 13).
- Meadowbank (Gable end number 74).

- Meadowbank (Number 38).
- Meadowbank (Number 51).
- Meadowbank (Opposite number 29).
- Moar Drive (Junction with Burnett Brae).
- Moar Drive (Junction with Douglas Loan).
- Moar Drive (Traffic calming build out).
- Orkney College (Junction with East Road).
- Orkney College (Top of footpath coming up from Watersfield Crescent).
- Otterswick (Number 7).
- Otterswick Crescent (Number 10).
- Papdale Close (Number 7).
- Papdale Crescent (Papdale Place junction).
- Papdale Drive (Junction with Papdale Road).
- Papdale Loan (North of grass build out opposite Aurrida House).
- Peace Crescent (Outside number 2).
- Peace Crescent (Outside number 8).
- Pickaquoy Loan (On lane next to No.32).
- Queen Sonja Kloss (Number 5).
- Queen Sonja Kloss (Number 31).
- Quoybanks Crescent (Entrance to Car Park).
- Quoybanks Crescent (Far corner of Car Park).
- Quoybanks Crescent (Junction with Holm Road).
- Quoybanks Crescent (Opposite Kirklands Road).
- Quoybanks Drive (Junction with Quoybanks Crescent).
- Quoybanks Place (Junction with Quoybanks Crescent).
- Reid Crescent (Number 13).
- Reid Crescent (In footpath up to Berstane Road outside Number 22).
- Reid Crescent (Number 34).
- Reid Crescent (Number 35).
- Reid Crescent (Number 43).
- Rendall Road (On west side of junction with Burnett Brae).
- Ronaldsvoe (Number 17).
- Rope Walk (Number 10).
- Rope Walk (Number 33).
- Rosebank (On A961 outside number 3).
- Rosebank (Opposite number 7).
- Royal Oak Court (On bend at east end of garden of No.1)
- Royal Oak Road (Corner at number 33).
- Royal Oak Road (Number 3).
- Royal Oak Road (Number 25).
- Sabiston Crescent (Number 4).
- Scapa Court (On east side of island outside number 12)
- Scapa Crescent (against wall at Number 22).
- Scapa Crescent (Top corner at number 32).
- Skail Road (In chips opposite number 7).
- Soulisquoy Loan (Glaitness Road junction).
- Soulisquoy Place (Number 20).

- Soulisquoy Place (Number 21).
- Springfield Drive (Berstane Road junction).
- Strombery (Garages).
- Summerdale Drive (Garages).
- Sutherland Park (Build out at number 18).
- Sutherland Park (Number 2).
- The Keelies (Willow Court).
- The Quadrant (Grass opposite Number 3).
- Torness (Garages).
- Upper Crantit Road (Brantwood).
- Upper Crantit Road (Braedon Court).
- Upper Crantit Road (Holm Branch junction).
- Vasa (Left hand side opposite garages).
- Victoria Lane (Number 5).
- Viewfield Drive (Berstane Road junction).
- Viking Place (Number 9).
- Warrenfield Crescent (At end of road).
- Warrenfield Crescent (Against wall to Southwest of car park).
- Warrenfield Drive (Garages).
- Warrenfield Drive (Junction with Warrenfield Crescent).
- Wasdale Crescent (Number 8).
- Watersfield Road (Junction with Work Road).
- Watson Park (Junction with Watson Drive).
- Weyland bay (Corner at Lincadia).
- Weyland Drive (Number 7).
- Weyland Drive (Junction with Weyland Terrace).
- Weyland Terrace (Greyharlings).
- White Street (Number 22).

Orphir

- A964 (School bus layby).
- Gyre Road (At access into Kirk).
- Kirk Park (Number 2).
- Scorradaile Road (Old School).
- Smoogro Road (Junction with A964).
- Smoogro Road (Opposite junction with Galaha).
- Waulkmill Road (Opposite Waulkmill Lodge).

Rendall

- Gorseness Road (Opposite Skailbrig).
- Hackland Road (Hackland Church).
- Hammar Road (Kilkerran).
- Lyde Road (Fiold).
- Lyde Road (Lyde).
- Lyde Road (Netherhouse).
- Lyron Housing (Opposite number 2).
- Tingwall Jetty (On bend between toilet and bus shelter).

Sandwick

- Bristol Road (At right bend sign up brae from Quoyloo Road).
- Daisybank (Parking spaces on left).
- Quoyloo Road (Bend above Howagar).
- Quoyloo Road (Devil's Elbow).

South Ronaldsay

- B9042 (Top of brae just south of Herston).
- Cleat Road (Junction with A961).
- Lythes Road (at corner opposite Mucklehouse).
- Windwick Road (Double bend above Mhardale).
- Windwick Road (Halfway down brae from road to Trocaire).

St Andrew's

- B9052 (At end of footway opposite School)
- Greenfield (Number 1).
- Whitecrest Park (Number 2).

St Margaret's Hope

- Back Road (Opposite access to playpark).
- Doctor's Road (Junction with St Margaret's Road).
- Front Road (Bellevue Hotel).
- Macdonald Park (Bend at car park).
- Marengo Road (Number 7).
- Ontoft Road (Opposite Hameneuk).
- School Access Road (Cottage of Ronaldsvoe).
- St Margarets Road (Sub Station opposite Braeburn Court).
- Taftingus Place (Junction with St Margarets Road).
- Taftingus Place (On footpath at bottom).
- Thorfinn Place (Junction with Church Road).
- Wards Park (Right hand side of Car Park).

St Mary's

- A961 (Bend at the Inn).
- Breckan Brae (Junction with A961).
- Breckan Brae (Number 23).
- Breckan Brae (Opposite Sutherland Drive).
- Breckan Brae (Top of Brae).
- Ferryhouse Road (Junction with A961).
- Park of Ayre (Build out at bottom of brae).
- Park of Ayre (Number 2).
- St Marys Road (Community Centre).
- Station Square (Number 17).
- Storehouse Place (Junction with Breckan Brae).
- West Greaves Road (Junction with A961).

St Ola

- A964 (Cott of Blinkbonny).
- A964 (Junction with Foveran access).
- Berstane Loan (North side of Repeater Road at 10b).
- Berstane Lodge Road (At junction with Berstane Road).
- Berstane Lodge Road (Bend at top of brae down to Lodge).
- Berstane Lodge Road (Lodge).
- Blackhill Road (Opposite Netherbrook).
- Blackhill Road (Top corner of brae).
- Bloomfield Road (Orcadia).
- Cannigal Road (Access up to Abundaflo).
- Craigiefield Park (On build out on east side of junction with Craigiefield Road).
- Dyke-end Road (Junction with A964).
- Garrison Road (In footway near junction with Grainshore Road).
- Hatston Park (Junction with A965).
- Old Finstown Road (Junction with Bloomfield Road).
- Sunnybank Road (Junction with Water Works access).

Stenness

- Aglath Road (Whitebeam).
- Button Road (Junction with A964).
- Clouston Corner (Junction with Ireland Road).
- Heath House Road (Junction with Ireland road).
- Ireland Road (Appiehouse).
- Stymilders (Quarry House).

Stromness

- Back Road (Junction with Marwick Lane).
- Christies Brae (Junction with Back Road).
- Citadel Crescent (Build out at number 15).
- Citadel Crescent (Entrance to garages).
- Coplands Drive (End of cycle track).
- Coplands Drive (Number 24).
- Downies Lane (Junction with Back Road).
- Downies Lane (Opposite The Rosary).
- Franklin Road (Number 29 Bramwell Cottage).
- Franklin Road (Back of Community Centre).
- Franklin Road (Top of Leslie's Close).
- Franklin Road (The Gatehouse).
- Faravel (Far right corner of car park).
- Faravel (End of garages).
- Garson Drive (Junction with Cairston Road).
- Garson Place (Entrance to Aurora).
- Gray's Noust (End of wall at bottom of car park).
- Grieveship Road (Junction with Back Road).
- Grieveship Brae (Left of steps outside number 40).
- Grieveship Brae (Opposite number 17).

- Grieveship West (In grass outside number 66).
- Grieveship West (In grass outside number 70).
- Grieveship West (In footway outside number 76).
- Grieveship West (In footway to east of number 78).
- Grieveship West (In footway to south of number 93).
- Grieveship West (Footway outside number 95).
- Guardhouse Park (Footpath behind number 17).
- Hamnavoe (Number 17).
- Hamnavoe (Number 50).
- Hamnavoe (Number 54).
- Hillside Road (Swimming Pool car park).
- Hillside Road (Council Houses).
- Hillside Park (Junction with Hillside Road).
- Hillside Road (Orkadale).
- Hillside Terrace (Junction with Hillside Road).
- Hoymansquoy (At top outside number 15).
- John Street (Surgery).
- Knockhall Drive (Back of number 27).
- Manse Park (Junction with St Peters Park).
- Ness Road (Opposite Ness House).
- Old Academy (Entrance to main car park).
- Outertown Road (Brownstown Road junction).
- Outertown Road (Leafea Brae).
- Pumpwell Park (Grass at back of number 9).
- Quoholm Road (Passing place below Newtonhill).
- Raes Close (Far left corner of car park).
- Springfield Crescent (Back Road junction).
- St Peters Park (Parking spaces).
- Whitehouse Lane (Stromness Hostel).

Location of Grit Bins - Isles

Eday

- Hamarhill (Number 3).
- Hamarhill (Shop).

Egilsay

- North Road (Halfway up brae).
- North Road (North Tofts).
- Onziebust Road (Halfway down).
- Pier Road (Top of slip at Pier).
- Warsett Road (Junction with Onziebust Road).

Flotta

- Burnside East (Grass at number 23).
- Burnside West (Grass at number 2).
- Church Road (Cemetery).

Graemsay

- Breckan Road (At hall).
- Breckan Road (At Western Horn).
- Kirk Road (Halfway between School Road and Breckan Road).
- Kirk Road (Halfway down brae to Kirk).
- Pier Road (Halfway down brae from Windbreck).
- Pier Road (Halfway down brae to Bay of Sandside).
- Pier Road (Top of slip at pier).
- School Road (Halfway up brae).
- Westhill Road (Halfway between Oban Elu and Upper Corrigal).
- Westhill Road (Opposite Windywalls).

Hoy

- Brims Road (Passing place half way up brae).
- Cantick Road (Cemetery).
- French Road (Number 9).
- Pier Road (Junction with B9047).
- St Colm's Quadrant (Opposite number 30).
- St Colm's Quadrant (Opposite number 9).

Papa Westray

- School Road (Opposite shop)

Rousay

- B9064 (Tavarsoe Tuick Chambered Cairn).
- B9064 (Blackhammer Chambered Cairn).
- B9064 (Car park at Frotoft).
- B9064 (Halfway up brae on North side).
- B9064 (At access to shop).
- B9064 (At School)
- B9064 (Outside Yorville).
- B9064 (Halfway up brae below Cruar).
- B9064 (At top of B9065 next to waste collection).
- B9065 (Top of slip at pier).
- Brinian Road (At Cemetery).
- Bigland Road (At junction with B9064)
- Hurtiso Road (At junction with B9064).
- Johnston's Road (At junction with B9065).
- Nethermill Road (At junction with B9064).
- Sourin Road (At junction with B9064).
- Wasbister Road (East Junction with Westside Road).
- Wasbister Road (West Junction with Westside Road).
- Westside Road (At Post Office)
- Westside Road (Car Park at Mid Howe).

Sanday

- Loth Pier (Top of Slip at pier).

Shapinsay

- Balfour Village (Top of Slip at pier).
- Helliar View (Number 3).
- Millbank (Number 1).

Stronsay

- Whitehall Pier (Harbour Office).

Westray

- Balaclava Road (Junction with B9066).
- Howanbreck (Number 10).
- Lastigar (Grass at number 16).
- The Quarry Road (On Footway outside No.1).

Wyre

- Russness Road (At corner up from pier).
- Russness Road (Heritage Centre).
- Russness Road (Top of slip at pier).
- Russness Road (West of access to Cavit).