


THE ORKNEY ISLANDS COUNCIL (RESTRICTED ROADS) (BALFOUR VILLAGE, SHAPINSAY) ORDER 1998

The Orkney Islands Council in exercise of its powers under Sections 82(2) and 83(2) of and Part IV of Schedule 9 to the Road Traffic Regulation Act 1984 ("the Act"), and of all other enabling powers, and after consultation with the chief officer of police in accordance with Part III of Schedule 9 to the Act, hereby makes the following Order:-

- 1 This Order may be cited as The Orkney Islands Council (Restricted Roads) (Balfour Village, Shapinsay) Order 1998 and shall come into operation on the First day of September Nineteen Hundred and Ninety Eight.
- 2 The Interpretation Act 1978 shall apply for the interpretation of this Order as it applies for the interpretation of an Act of Parliament.
- 3 The lengths of road specified in the Schedule to this Order shall become restricted roads for the purposes of Section 81(1) of the Road Traffic Regulation Act 1984, which imposes a speed limit of thirty miles per hour on restricted roads.
- 4 The Orkney Islands Council (Restricted Roads) (Balfour Village, Shapinsay) Order 1992, which came into operation on the First day of September Nineteen Hundred and Ninety Two, is hereby revoked.


Given under the seal of Orkney Islands Council on this Fourteenth day of July Nineteen Hundred and Ninety Eight



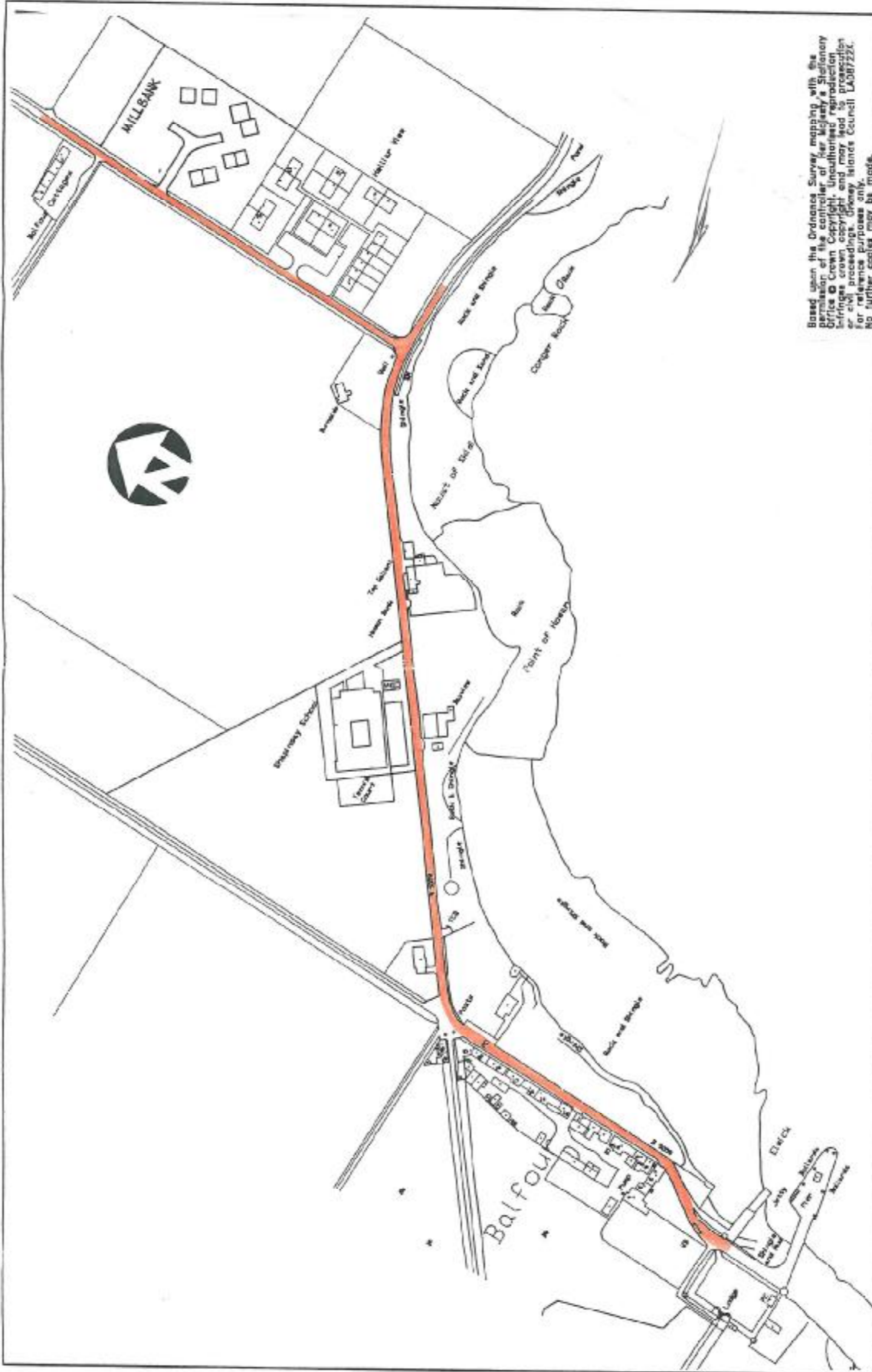
Chief Executive

SCHEDULE

- (a) That part of the public road B9059 at Balfour Village, Shapinsay, from a point forty six metres or thereby north of Balfour Pier, Shapinsay, firstly generally in a northnortheasterly direction, thereafter in a northerly direction, thereafter in a northeasterly direction and finally generally in an easterly direction to a point fifty metres or thereby east of its junction with unclassified West Side Road, Shapinsay, a total distance of seven hundred and sixty two metres or thereby
- (b) That part of unclassified West Side Road, Shapinsay, from its junction with the public road B9059 in a northerly direction to a point fifty metres or thereby north of its junction at Balfour Cottages, Shapinsay, with the road leading to Balfour Mains, Shapinsay, a distance of two hundred and ninety two metres or thereby



Chief Executive



Based upon the Ordnance Survey mapping with the permission of the controller of Her Majesty's Stationery Office © Crown Copyright. Unauthorised reproduction or use in any form is prohibited. Please contact the Ordnance Survey for further information. No further copies may be made.

DRAWN BY: J. SUTHERLAND	CHECKED BY:
SCALE: 1:2500	
DATE: OCTOBER 1997	FILE REF.
DRAWING NO. RR 2a/1	

**THE ORKNEY ISLANDS COUNCIL**  
**(RESTRICTED ROADS)**  
**(BALFOUR VILLAGE, SHAPINSAY) ORDER 1998**

**ORKNEY ISLANDS COUNCIL**  
 DEPARTMENT OF TECHNICAL SERVICES  
 COUNCIL OFFICES, KIRKWALL, ORKNEY.  
 Director: James Parton BSc CEng MICE